





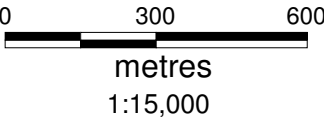
Disclaimer:

Queensland Digital Cadastral Data Base
Based on or contains data provided by the State of Queensland (Department of Environment and Resource Management) [2010]. In consideration of the State permitting use of this data you acknowledge and agree that the State gives no warranty in relation to the data (including accuracy, reliability, completeness, currency to suitability) and accepts no liability (including without limitation, liability in negligence) for any loss, damage or costs (including consequential damage) relating to any use of the data. Data must not be used for direct marketing or be used in breach of the privacy laws.

General
The Infrastructure Data shown on this map has been provided by Council and / or the State of Queensland. In this regard, Campbell Higginson Town Planning makes no guarantees, either expressed or implied as to the completeness, accuracy or correctness of the data nor accepts any liability arising from any incorrect, incomplete information contained within.

Legend:

-  Property Boundary
-  Priority Infrastructure Area



Map Amendments:

Planning Scheme Version:

Version 2
Effective as of 27 September 2013
Consolidated - Incorporating Amendment No. 2.

© Campbell Higginson Town Planning Pty Ltd 2003 - 2013

Copyright protects this publication. Campbell Higginson Town Planning has no objection to this material being reproduced, made available online or electronically but only if it is recognized as the owner of the copyright and this material remains unaltered.

WINTON SHIRE COUNCIL
PRIORITY INFRASTRUCTURE
AREA

TOWN OF WINTON

Drawn by: **S.G.S.**

Date: **10 - 08 - 12**



Ref: **21PIA1**

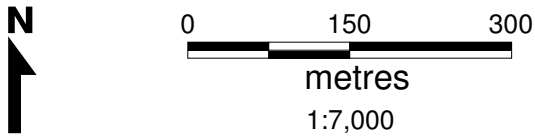
Drawing No:

SHEET 1 OF 7



Disclaimer:
Queensland Digital Cadastral Data Base
Based on or contains data provided by the State of Queensland (Department of Environment and Resource Management) [2010]. In consideration of the State permitting use of this data you acknowledge and agree that the State gives no warranty in relation to the data (including accuracy, reliability, completeness, currency to suitability) and accepts no liability (including without limitation, liability in negligence) for any loss, damage or costs (including consequential damage) relating to any use of the data. Data must not be used for direct marketing or be used in breach of the privacy laws.
General
The Infrastructure Data shown on this map has been provided by Council and / or the State of Queensland. In this regard, Campbell Higginson Town Planning makes no guarantees, either expressed or implied as to the completeness, accuracy or correctness of the data nor accepts any liability arising from any incorrect, incomplete information contained within.

- Legend:**
-  Property Boundary
 -  Priority Infrastructure Area



Map Amendments:

Planning Scheme Version:
Version 2
Effective as of 27 September 2013
Consolidated - Incorporating Amendment No. 2.

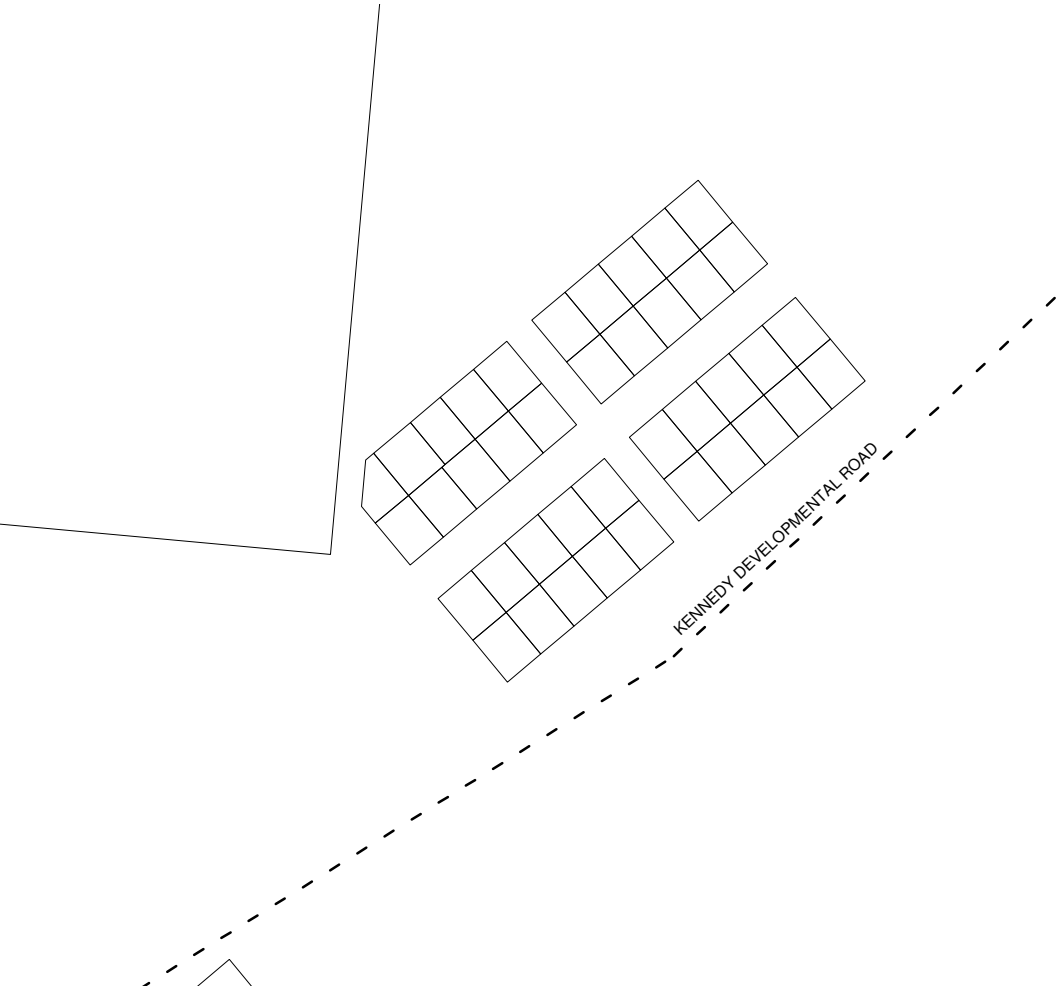
© Campbell Higginson Town Planning Pty Ltd 2003 - 2013
Copyright protects this publication. Campbell Higginson Town Planning has no objection to this material being reproduced, made available online or electronically but only if it is recognized as the owner of the copyright and this material remains unaltered.

**WINTON SHIRE COUNCIL
PRIORITY INFRASTRUCTURE
AREA**

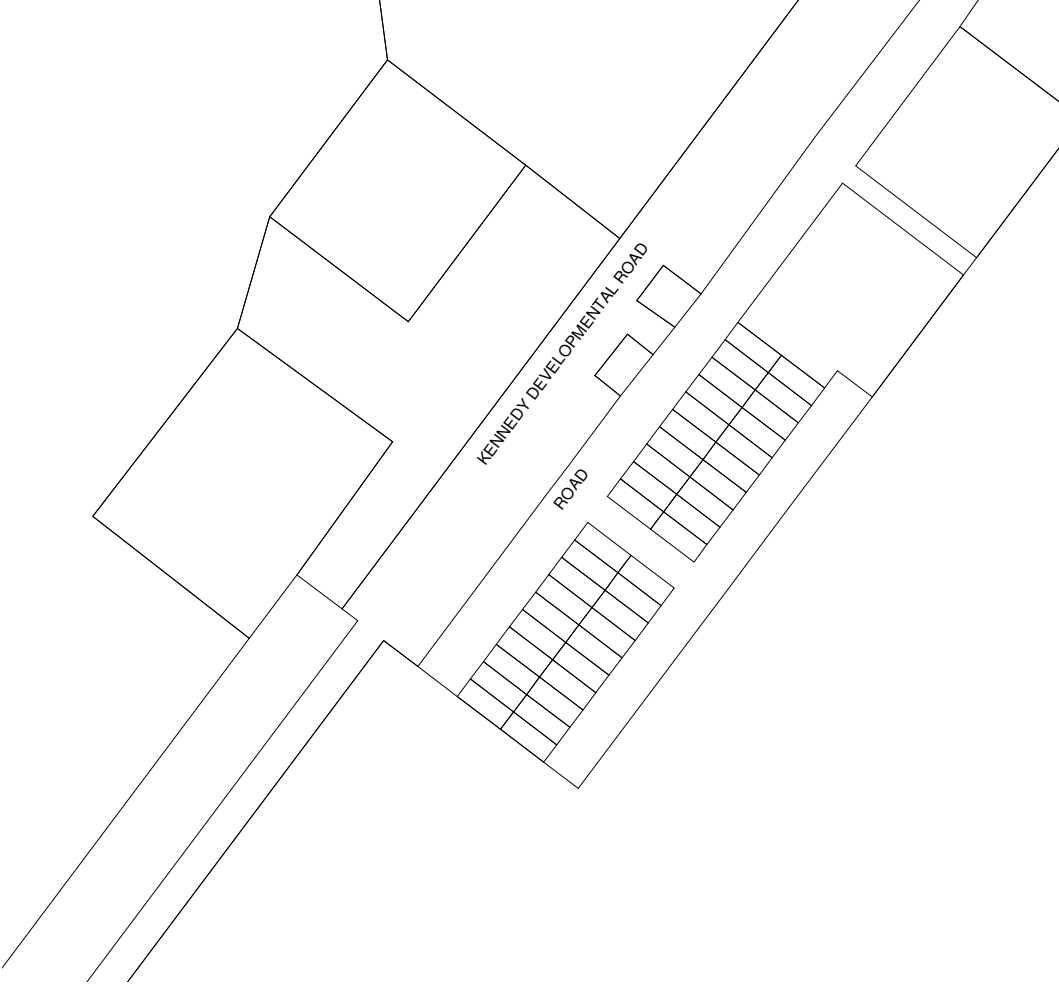
**TOWNS OF MIDDLETON &
CORFIELD**

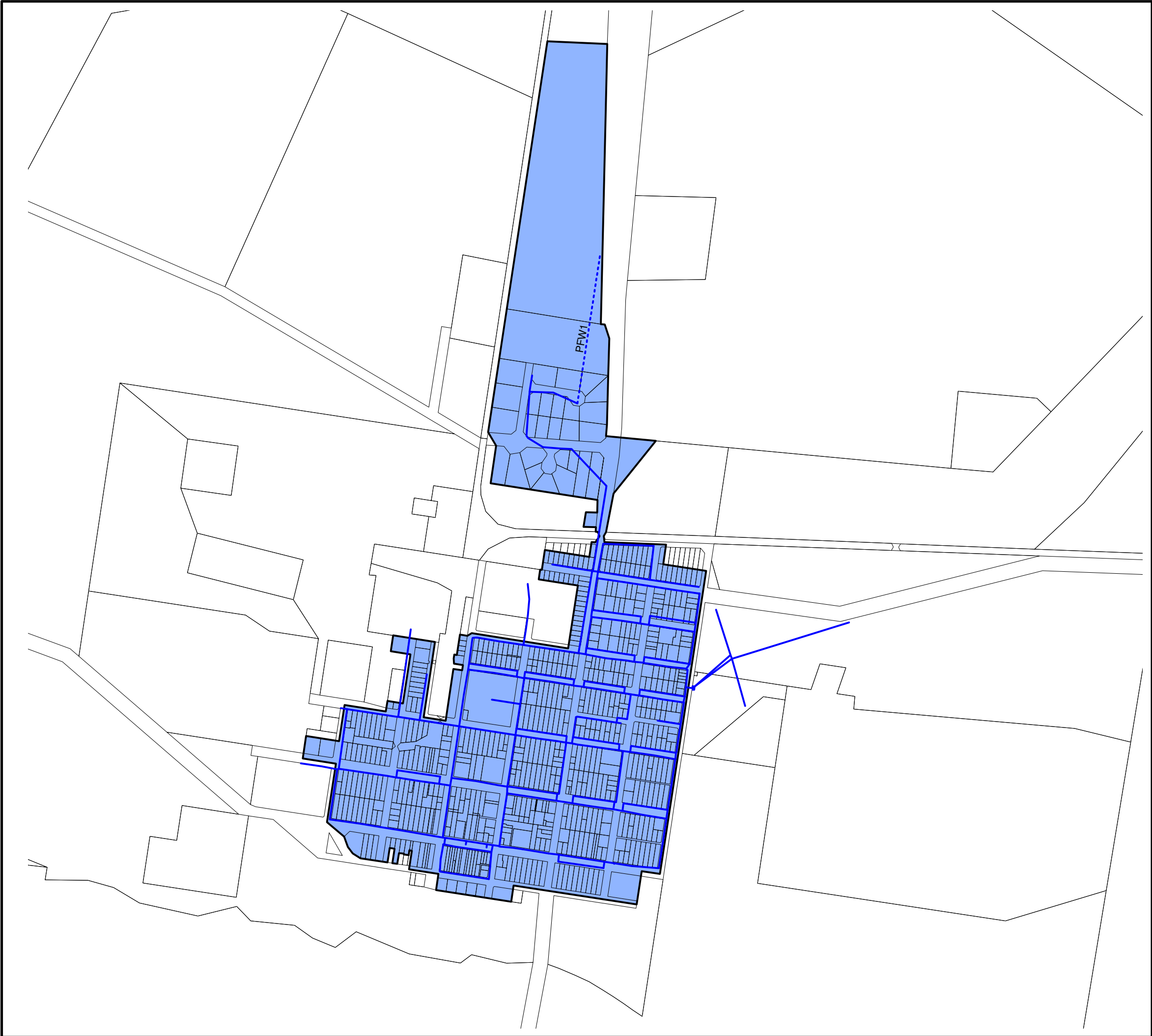
Drawn by: S.G.S.	Drawing No: SHEET 2 OF 7
Date: 10 - 08 - 12	
Ref: 21PIA2	

TOWN OF MIDDLETON



TOWN OF CORFIELD









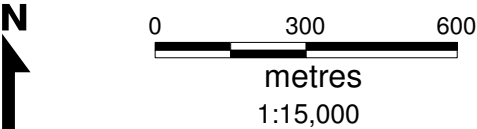
Disclaimer:

Queensland Digital Cadastral Data Base
Based on or contains data provided by the State of Queensland (Department of Environment and Resource Management) [2010]. In consideration of the State permitting use of this data you acknowledge and agree that the State gives no warranty in relation to the data (including accuracy, reliability, completeness, currency to suitability) and accepts no liability (including without limitation, liability in negligence) for any loss, damage or costs (including consequential damage) relating to any use of the data. Data must not be used for direct marketing or be used in breach of the privacy laws.

General
The Infrastructure Data shown on this map has been provided by Council and / or the State of Queensland. In this regard, Campbell Higginson Town Planning makes no guarantees, either expressed or implied as to the completeness, accuracy or correctness of the data nor accepts any liability arising from any incorrect, incomplete information contained within.

Legend:

-  Property Boundary
-  Water Main
-  Water Main (Future)
-  Water Supply Service Catchment



Map Amendments:

Planning Scheme Version:
Version 2
Effective as of 27 September 2013
Consolidated - Incorporating Amendment No. 2.

© Campbell Higginson Town Planning Pty Ltd 2003 - 2013
Copyright protects this publication. Campbell Higginson Town Planning has no objection to this material being reproduced, made available online or electronically but only if it is recognized as the owner of the copyright and this material remains unaltered.

**WINTON SHIRE COUNCIL
TRUNK INFRASTRUCTURE
WATER SUPPLY**

TOWN OF WINTON

Drawn by: S.G.S.	Drawing No: SHEET 3 OF 7
Date: 10 - 08 - 12	
Ref: 21WAT1	








Disclaimer:

Queensland Digital Cadastral Data Base
Based on or contains data provided by the State of Queensland (Department of Environment and Resource Management) [2010]. In consideration of the State permitting use of this data you acknowledge and agree that the State gives no warranty in relation to the data (including accuracy, reliability, completeness, currency to suitability) and accepts no liability (including without limitation, liability in negligence) for any loss, damage or costs (including consequential damage) relating to any use of the data. Data must not be used for direct marketing or be used in breach of the privacy laws.

General
The Infrastructure Data shown on this map has been provided by Council and / or the State of Queensland. In this regard, Campbell Higginson Town Planning makes no guarantees, either expressed or implied as to the completeness, accuracy or correctness of the data nor accepts any liability arising from any incorrect, incomplete information contained within.

Legend:

-  Property Boundary
-  Sewerage Main
-  Pump Station (Future)
-  Sewerage Main (Future)
-  Sewerage Service Catchment



0 300 600
metres
1:15,000

Map Amendments:

Planning Scheme Version:

Version 2
Effective as of 27 September 2013
Consolidated - Incorporating Amendment No. 2.

© Campbell Higginson Town Planning Pty Ltd 2003 - 2013
Copyright protects this publication. Campbell Higginson Town Planning has no objection to this material being reproduced, made available online or electronically but only if it is recognized as the owner of the copyright and this material remains unaltered.

**WINTON SHIRE COUNCIL
TRUNK INFRASTRUCTURE
SEWERAGE**

TOWN OF WINTON

Drawn by: **S.G.S.**

Date: **10 - 08 - 12**

Ref: **21SEW1**

Drawing No:




SHEET 4 OF 7

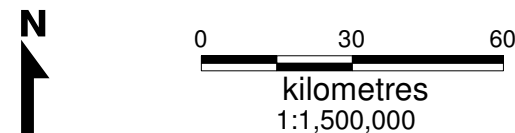
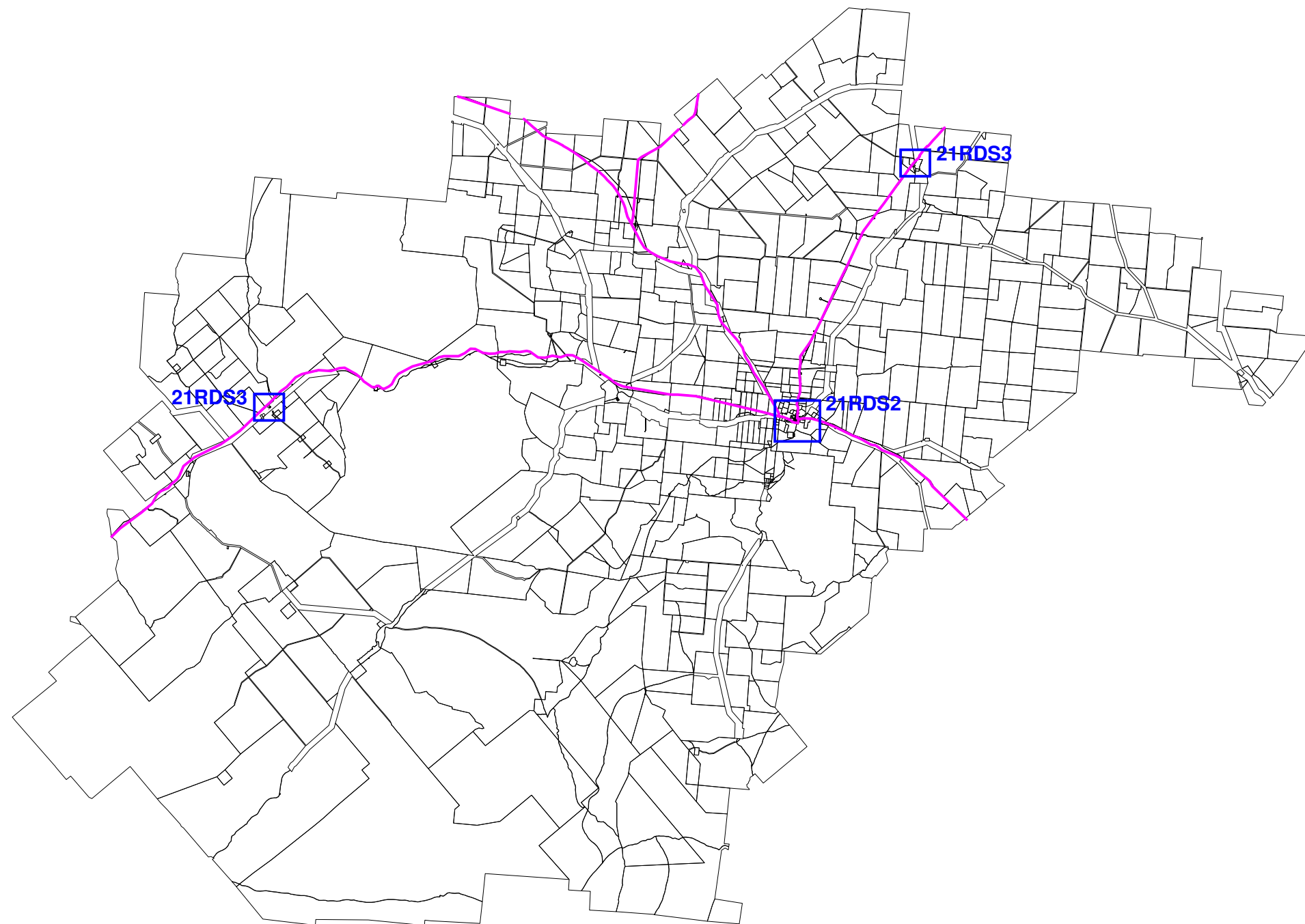
Disclaimer:

Queensland Digital Cadastral Data Base
Based on or contains data provided by the State of Queensland (Department of Environment and Resource Management) [2010]. In consideration of the State permitting use of this data you acknowledge and agree that the State gives no warranty in relation to the data (including accuracy, reliability, completeness, currency to suitability) and accepts no liability (including without limitation, liability in negligence) for any loss, damage or costs (including consequential damage) relating to any use of the data. Data must not be used for direct marketing or be used in breach of the privacy laws.

General
The Infrastructure Data shown on this map has been provided by Council and / or the State of Queensland. In this regard, Campbell Higginson Town Planning makes no guarantees, either expressed or implied as to the completeness, accuracy or correctness of the data nor accepts any liability arising from any incorrect, incomplete information contained within.

Legend:

-  Property Boundary
-  State Controlled Road
-  Detailed Map and Sheet Reference



Map Amendments:

Planning Scheme Version:

Version 2
Effective as of 27 September 2013
Consolidated - Incorporating Amendment No. 2.

© Campbell Higginson Town Planning Pty Ltd 2003 - 2013
Copyright protects this publication. Campbell Higginson Town Planning has no objection to this material being reproduced, made available online or electronically but only if it is recognized as the owner of the copyright and this material remains unaltered.

**WINTON SHIRE COUNCIL
TRUNK INFRASTRUCTURE
TRANSPORT**

**LOCAL GOVERNMENT AREA
WINTON SHIRE**

Drawn by: **S.G.S.**

Date: **10 - 08 - 12**

Ref: **21RDS1**

Drawing No:

SHEET 5 OF 7





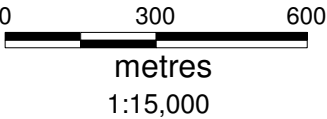
Disclaimer:

Queensland Digital Cadastral Data Base
Based on or contains data provided by the State of Queensland (Department of Environment and Resource Management) [2010]. In consideration of the State permitting use of this data you acknowledge and agree that the State gives no warranty in relation to the data (including accuracy, reliability, completeness, currency to suitability) and accepts no liability (including without limitation, liability in negligence) for any loss, damage or costs (including consequential damage) relating to any use of the data. Data must not be used for direct marketing or be used in breach of the privacy laws.

General
The Infrastructure Data shown on this map has been provided by Council and / or the State of Queensland. In this regard, Campbell Higginson Town Planning makes no guarantees, either expressed or implied as to the completeness, accuracy or correctness of the data nor accepts any liability arising from any incorrect, incomplete information contained within.

Legend:

-  Property Boundary
-  State Controlled Road



Map Amendments:

Planning Scheme Version:

Version 2
Effective as of 27 September 2013
Consolidated - Incorporating Amendment No. 2.

© Campbell Higginson Town Planning Pty Ltd 2003 - 2013

Copyright protects this publication. Campbell Higginson Town Planning has no objection to this material being reproduced, made available online or electronically but only if it is recognized as the owner of the copyright and this material remains unaltered.

WINTON SHIRE COUNCIL
TRUNK INFRASTRUCTURE
TRANSPORT

TOWN OF WINTON

Drawn by: **S.G.S.**

Date: **10 - 08 - 12**

Ref: **21RDS2**

Drawing No:

SHEET 6 OF 7



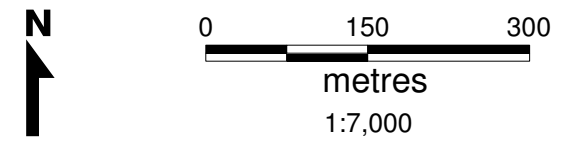
Disclaimer:

Queensland Digital Cadastral Data Base
Based on or contains data provided by the State of Queensland (Department of Environment and Resource Management) [2010]. In consideration of the State permitting use of this data you acknowledge and agree that the State gives no warranty in relation to the data (including accuracy, reliability, completeness, currency to suitability) and accepts no liability (including without limitation, liability in negligence) for any loss, damage or costs (including consequential damage) relating to any use of the data. Data must not be used for direct marketing or be used in breach of the privacy laws.

General
The Infrastructure Data shown on this map has been provided by Council and / or the State of Queensland. In this regard, Campbell Higginson Town Planning makes no guarantees, either expressed or implied as to the completeness, accuracy or correctness of the data nor accepts any liability arising from any incorrect, incomplete information contained within.

Legend:

-  Property Boundary
-  State Controlled Road



Map Amendments:

Planning Scheme Version:

Version 2
Effective as of 27 September 2013
Consolidated - Incorporating Amendment No. 2.

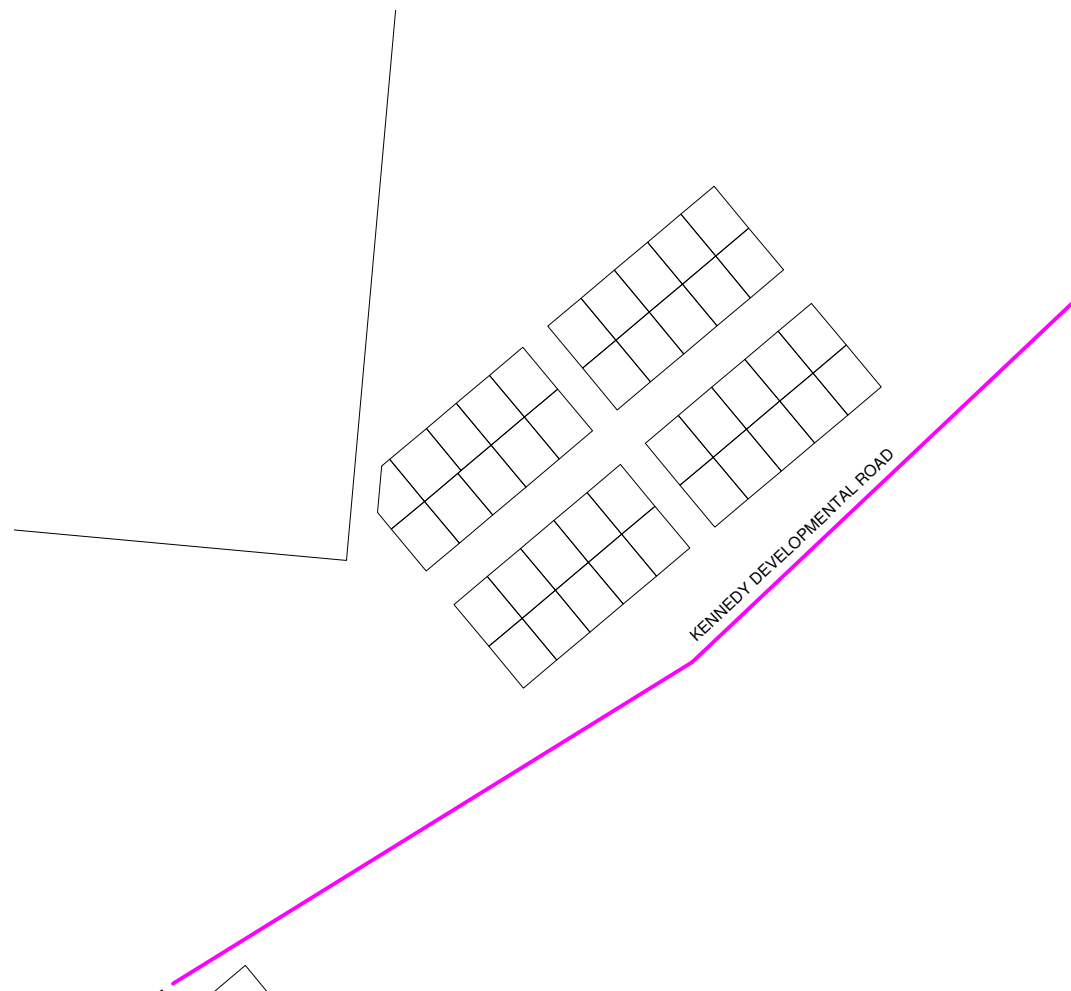
© Campbell Higginson Town Planning Pty Ltd 2003 - 2013
Copyright protects this publication. Campbell Higginson Town Planning has no objection to this material being reproduced, made available online or electronically but only if it is recognized as the owner of the copyright and this material remains unaltered.

WINTON SHIRE COUNCIL
TRUNK INFRASTRUCTURE
TRANSPORT

TOWNS OF MIDDLETON &
CORFIELD

Drawn by: S.G.S.	Drawing No: SHEET 7 OF 7
Date: 10 - 08 - 12	
Ref: 21RDS3	

TOWN OF MIDDLETON



TOWN OF CORFIELD

